

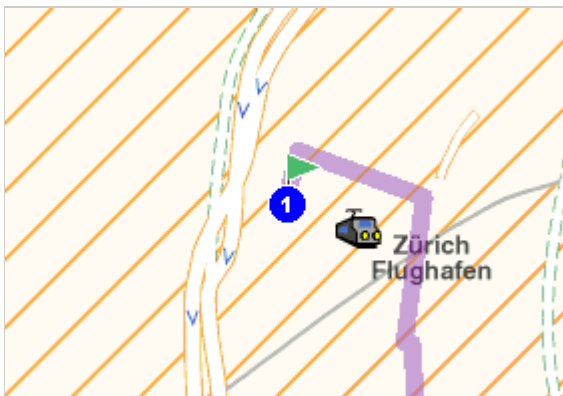
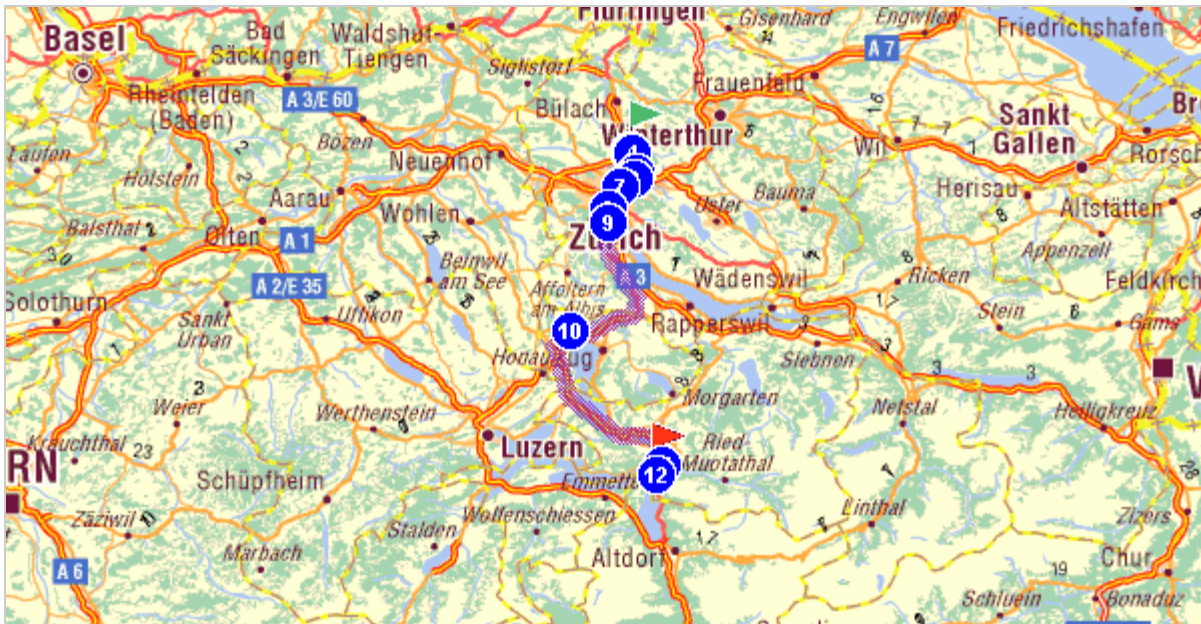




Driving directions printed on 02/05/2007












	Departure: Kloten — Zürich Flughafen	Time: 01h17
	Destination: 6440 Ingenbohl — Waldstätterquai 6	Distance: 80km
		Total costs: 35.37 EUR



Departure: Kloten — Zürich Flughafen



Destination: 6440 Ingenbohl — Waldstätterquai 6

  	<p>Departure: undefined, undefined 0.4km</p> <p>Continue straight on</p>	00h06
	<p>Turn right: Flughafenstrasse <0.1km</p>	00h06
	<p>Continue along: Butzenbuelring 0.3km</p>	00h06
  <div style="border: 1px solid red; padding: 2px; display: inline-block;">A51</div>	<p>Continue along: A51 3.5km</p> <p>Passing close to Kloten</p> <p>Take the exit towards:</p> <div style="border: 1px solid green; padding: 5px; text-align: center;"> <p>Exit 64 Sankt Gallen Schaffhausen E41</p> </div>	00h09
  <div style="border: 1px solid red; padding: 2px; display: inline-block;">A1</div> <div style="border: 1px solid green; padding: 2px; display: inline-block;">E60</div>	<p>Close to Wallisellen, continue along: A1 / A4 / E60 1.1km</p> <p>Head towards:</p> <div style="border: 1px solid green; padding: 5px; text-align: center;"> <p>Exit 64 Chur Luzern Zurich-City</p> </div>	00h09
  <div style="border: 1px solid red; padding: 2px; display: inline-block;">A1L</div> <div style="border: 1px solid green; padding: 2px; display: inline-block;">E41</div>	<p>Continue along: A1L / E41 2.5km</p> <p>Take the exit towards:</p> <div style="border: 1px solid black; padding: 5px; text-align: center;"> <p>Chur Luzern Unterstrass</p> </div>	00h12

7

At **Zürich**, continue along: **E41**

5.5km

E41

Head towards:

Bern
Basel
Chur
Luzern
A1
Waid-Spital

00h22

8

Take **A3**

2km

A3

Take the exit towards:

Gotthard
Luzern
Zug

00h24

9

Continue along: **E41**

28km

E41

Pass by **Adliswil**





Pass by **Langnau am Albis**

Pass by **Sihlbrugg Station**

Passing close to **Baar**

Passing close to **Zug**

00h52

<p>10</p> <p></p> <p>A4</p> <p>E41</p>	<p>Close to Lindencham, continue along: A4 / E41 32km</p> <p>Head towards:</p> <div style="border: 2px solid green; padding: 5px; text-align: center;"> <p>Exit 34 Gotthard Schwyz Rotkreuz</p> </div> <p>Passing close to Luzern</p> <p>Passing close to Küssnacht am Rigi</p> <p>Passing close to Goldau</p> <p>Take the exit towards:</p> <div style="border: 2px solid black; padding: 5px; text-align: center;"> <p>Lugano Gotthard Altdorf</p> </div>	<p>01h13</p>
<p>11</p> <p></p> <p>2</p>	<p>Close to Schwyz, turn left: 2 4km</p> <p>Take the exit towards:</p> <div style="border: 2px solid black; padding: 5px; text-align: center;"> <p>Exit 41 Brunnen</p> </div>	<p>01h16</p>
<p>12</p> <p></p>	<p>Arrive in Ingenbohl 0.7km</p> <p>Continue along: 2 / Axenstrasse (0.4km)</p> <p> Turn left: Waldstätterquai (0.3km)</p> <p>Destination: Ingenbohl, centre</p>	<p>01h17</p>